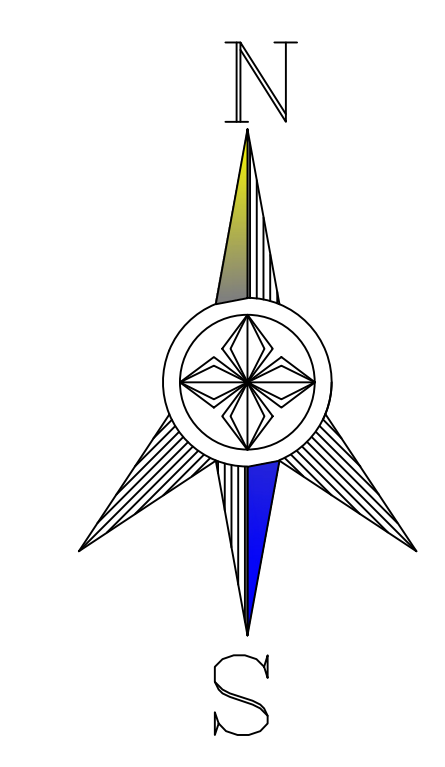


SECTION LINES ON INTERPRETED GEOLOGICAL MAP OF GADEGHAT-KHATERA LIME STONE BLOCK,  
YAVATMAL DISTRICT,MAHARASHTRA



GADEGHAT BORE HOLE DETAILS					
BORE-HOLE ID	EASTING	NORTHING	LONGITUDE	LATITUDE	RL
GKBH-1	281477.858	2187804.689	78° 55' 15.3634" E	19° 46' 09.3339" N	211.222
GKBH-2	282146.042	2187828.953	78° 55' 38.3007" E	19° 46' 10.3891" N	210.873
GKBH-3	282997.619	2187807.394	78° 56' 07.5557" E	19° 46' 10.0265" N	200.072
GKBH-4	283673.258	2187706.009	78° 56' 30.8018" E	19° 46' 06.9978" N	183.965
GKBH-5	281397.332	2187030.349	78° 55' 12.9246" E	19° 45' 44.1270" N	198.439
GKBH-6	282198.886	2187023.461	78° 55' 40.4541" E	19° 45' 44.2225" N	204.270
GKBH-7	283034.081	2186983.859	78° 56' 09.1528" E	19° 45' 43.2666" N	197.147
GKBH-8	283809.448	2186970.864	78° 56' 35.7857" E	19° 45' 43.1508" N	192.659
GKBH-9	279720.443	2186216.811	78° 54' 15.6837" E	19° 45' 17.0060" N	208.961
GKBH-10	280748.046	2186167.241	78° 54' 50.9922" E	19° 45' 15.8068" N	197.177
GKBH-11	281456.12	2186190.494	78° 55' 15.2975" E	19° 45' 16.8457" N	192.511
GKBH-12	282166.048	2186183.981	78° 55' 39.6791" E	19° 45' 16.9168" N	195.915
GKBH-13	282999.334	2186158.697	78° 56' 08.3049" E	19° 45' 16.4256" N	197.366
GKBH-14	283815.498	2186168.306	78° 56' 36.3282" E	19° 45' 17.0607" N	198.666
GKBH-15	279719.214	2185391.454	78° 54' 15.9920" E	19° 44' 50.1724" N	206.642
GKBH-16	280537.248	2185384.435	78° 54' 44.0847" E	19° 44' 50.2725" N	200.166
GKBH-17	281357.217	2185393.6	78° 55' 12.2371" E	19° 44' 50.8982" N	195.965
GKBH-18	282145.071	2185363.47	78° 55' 39.3034" E	19° 44' 50.2325" N	191.530
GKBH-19	282975.939	2185326.699	78° 56' 07.8496" E	19° 44' 49.3667" N	193.170

STRICTLY RESTRICTED  
For Company Use only  
Copyright in this drawing is vested in  
MAHESHWARI MINING PVT.LTD  
Un authorised copying or useis not permitted"

• Note: All Values are in meters

-: LEGEND :-	
BLOCK BOUNDARY	
RIVER	
VILLAGE AREA	
FOREST AREA	
RESERVE FOREST	
FOREST MUNARA	
SCHOOL	
TEMPLE	
MAJOR CONTOUR	
MINOR CONTOUR	
CEMENT GRADE LIMESTONE	
UNCLASSIFIED LIMESTONE	
BOREHOLE DETAILS	
BED ROCK SAMPLE	

Job Title


GADEGHAT-KHATERA LIME STONE BLOCK THROUGH NMET FUND  
Yavatmal District, Maharastra  
(BLOCK AREA- 11.96 Sq.Km.)


Subject

SECTION LINES ON INTERPRETED GEOLOGICAL MAP OF  
GADEGHAT-KHATERA LIME STONE BLOCK

PREPARED BY

Yudhisthir Mohanta (Geologist)  
M/s MMPL Pvt. Ltd.  
(Formerly, Maheshwari Mining Pvt. Ltd.)





Scale: 1cm =40m.  
RF: 1: 4000

PLATE-III